







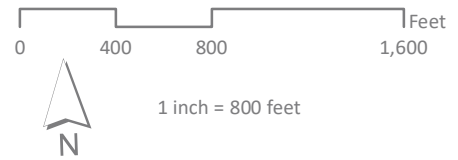


**NEXT RENEWABLE
FUELS INC.
Columbia County, Oregon
Vicinity Map**

- LEGEND**
-  Site Boundary
 -  Tax Lots
 -  Rail
 -  PGE Electrical Transmission Corridor
 -  Proposed Driveway
 -  Proposed Maintenance Road
 -  Proposed Gas Line
 -  Proposed Pipe Rack



SOURCE DATA: Columbia County GIS Data
 GEOGRAPHIC PROJECTION: NAD 83 HARN, Oregon North Lambert Conformal Conic

Date: 7/7/2021 Map Created By: BJV
 File: Port Westward Vicinity Map2 Project No: 2200315.00



MACKENZIE.

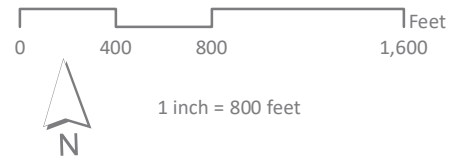
P 503.224.9560 • F 503.228.1285 • W MCKNZE.COM
 RiverEast Center, 1515 SE Water Avenue, #100, Portland, OR 97214

Portland, Oregon • Vancouver, Washington • Seattle, Washington

Source: Esri, DigitalGlobe, GeoEye, Earthstar Geographics, CNES/Airbus DS, USDA, USGS, AeroGRID, IGN, and the GIS User Community

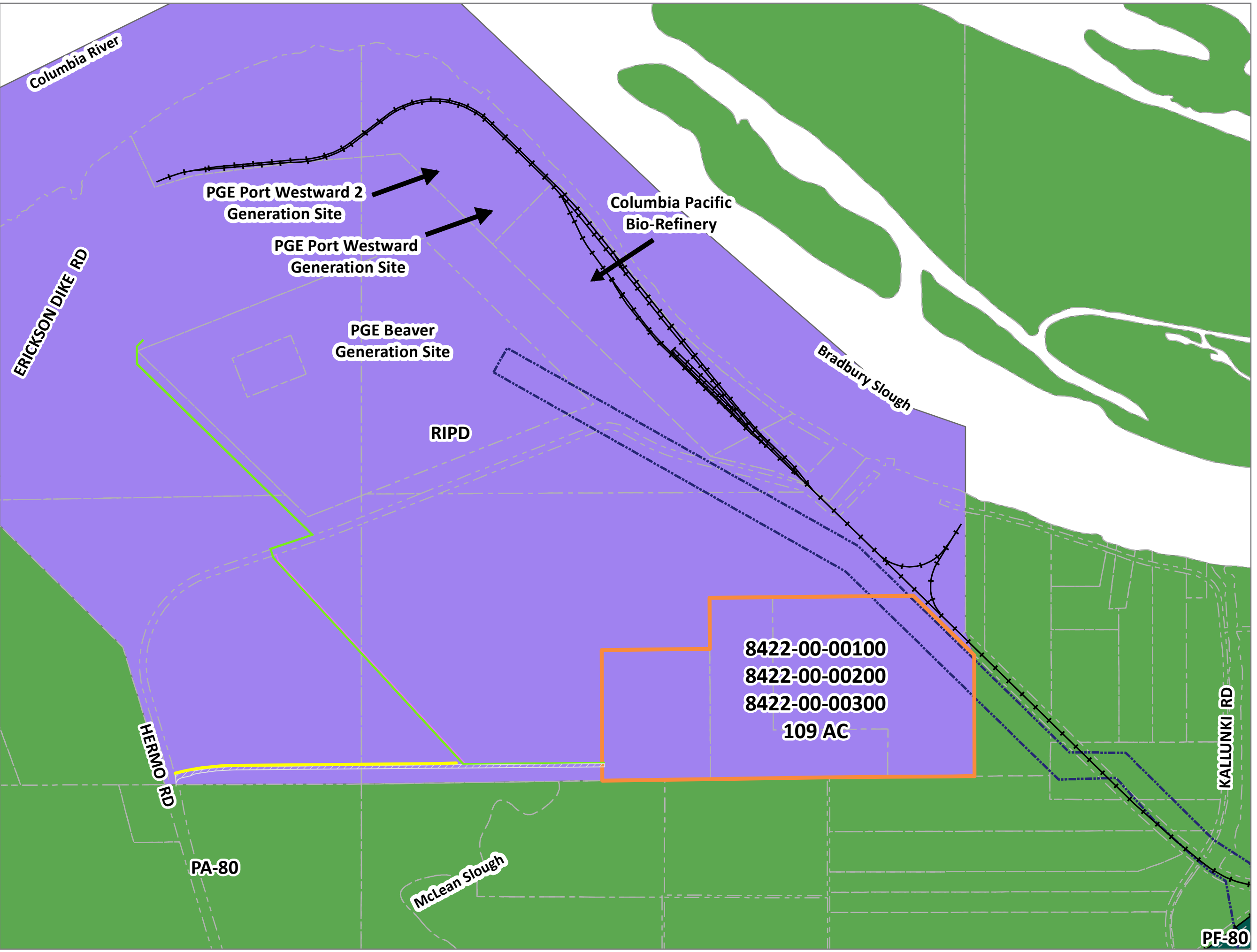
**NEXT RENEWABLE
FUELS INC.
Columbia County, Oregon
Zoning Map**

- LEGEND**
- Site Boundary
 - Tax Lots
 - Rail
 - PGE Electrical Transmission Corridor
 - Proposed Driveway
 - Proposed Maintenance Road
 - Proposed Gas Line
 - Proposed Pipe Rack
- Zoning**
- RIPD Resource Industrial-Planned Development
 - PA-80 Primary Agriculture
 - PF-80 Primary Forest



SOURCE DATA: Columbia County GIS Data
GEOGRAPHIC PROJECTION: NAD 83 HARN, Oregon North Lambert Conformal Conic

Date: 6/18/2021 Map Created By: BJV
File: Port Westward Zoning Map2 Project No: 2200315.00



MACKENZIE.

P 503.224.9560 • F 503.228.1285 • W MCKNZE.COM
RiverEast Center, 1515 SE Water Avenue, #100, Portland, OR 97214

Portland, Oregon • Vancouver, Washington • Seattle, Washington